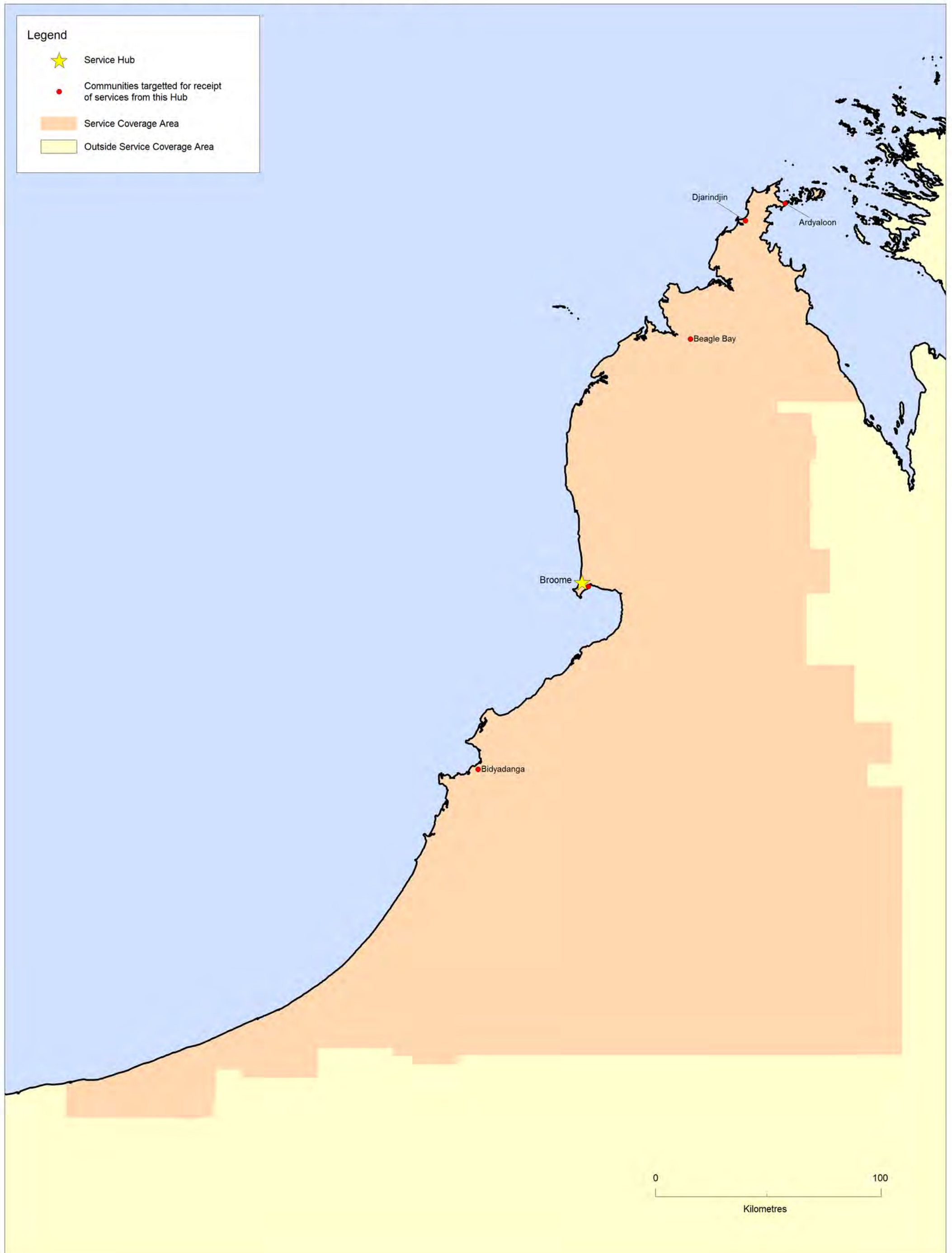
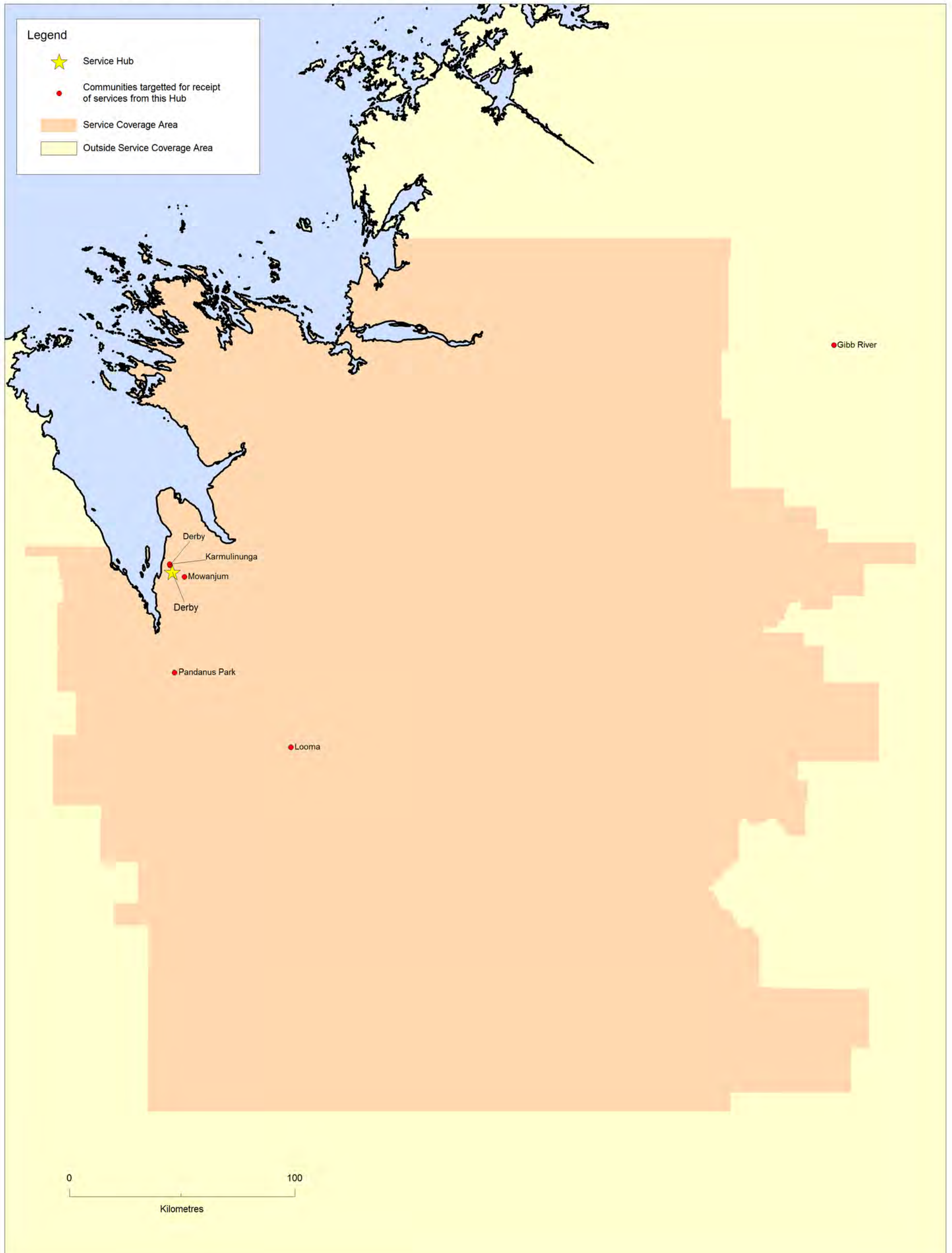


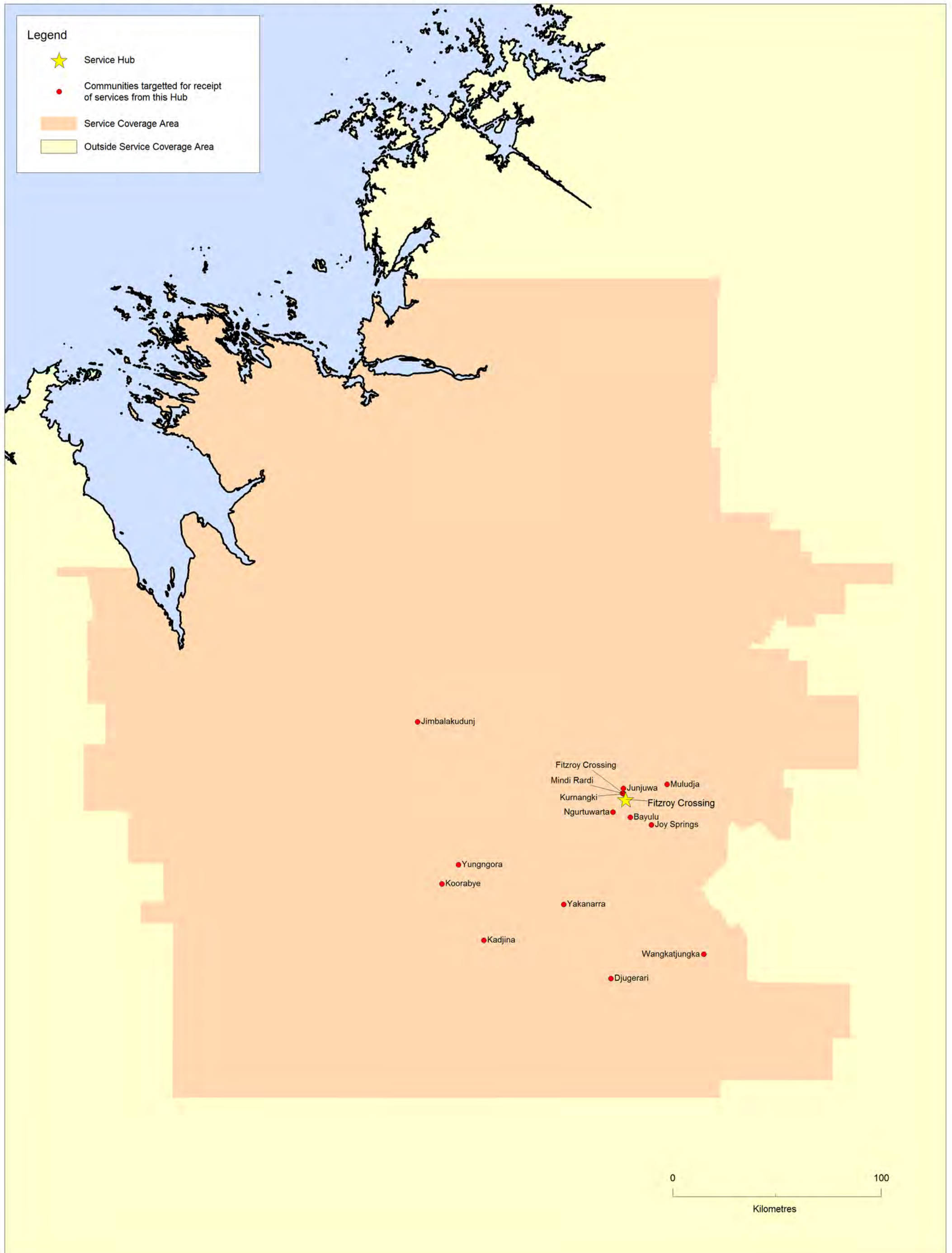
04. Broome – Service Delivery Coverage Area



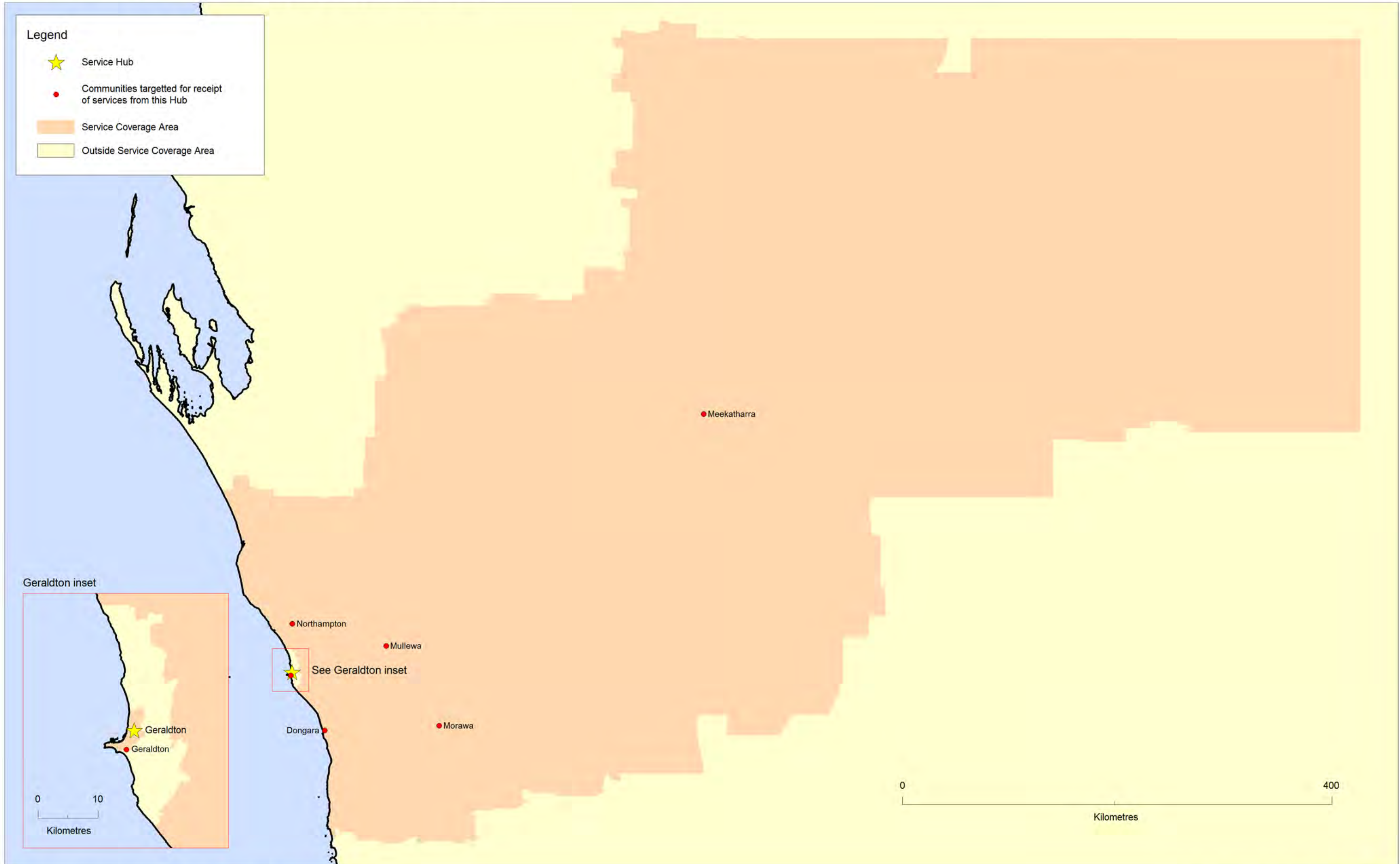
07. Derby – Service Delivery Coverage Area



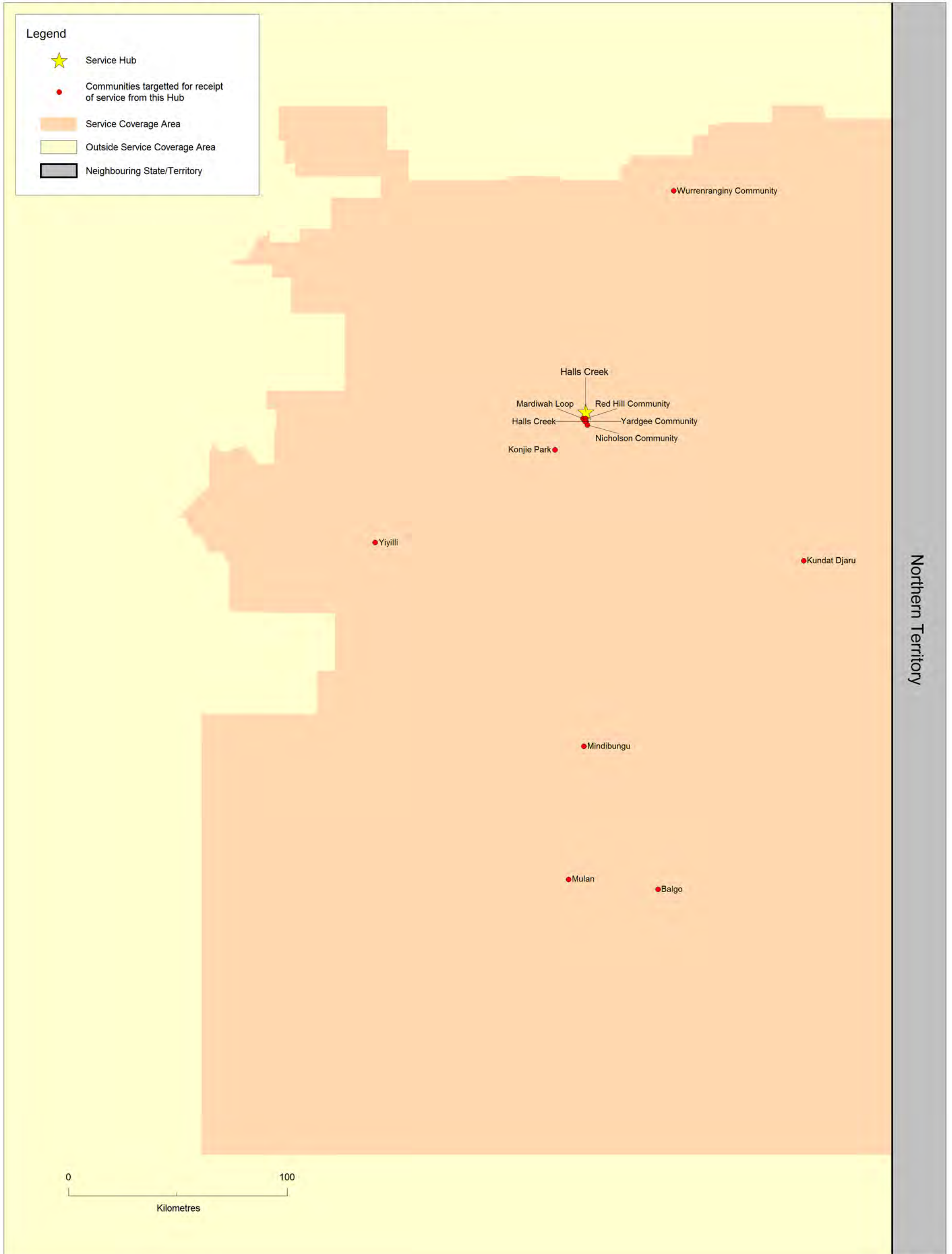
08. Fitzroy Crossing – Service Delivery Coverage Area



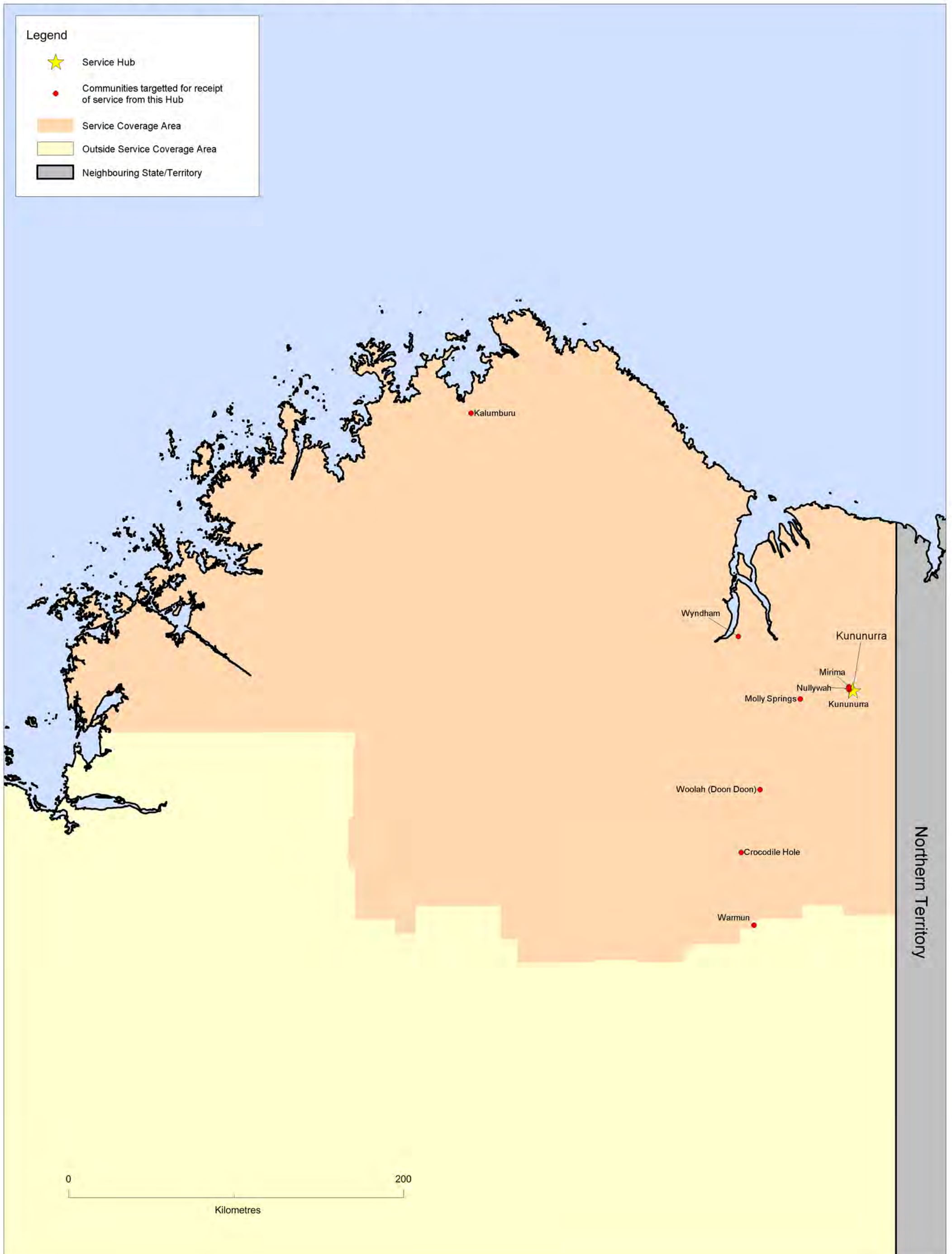
09. Geraldton – Service Delivery Coverage Area



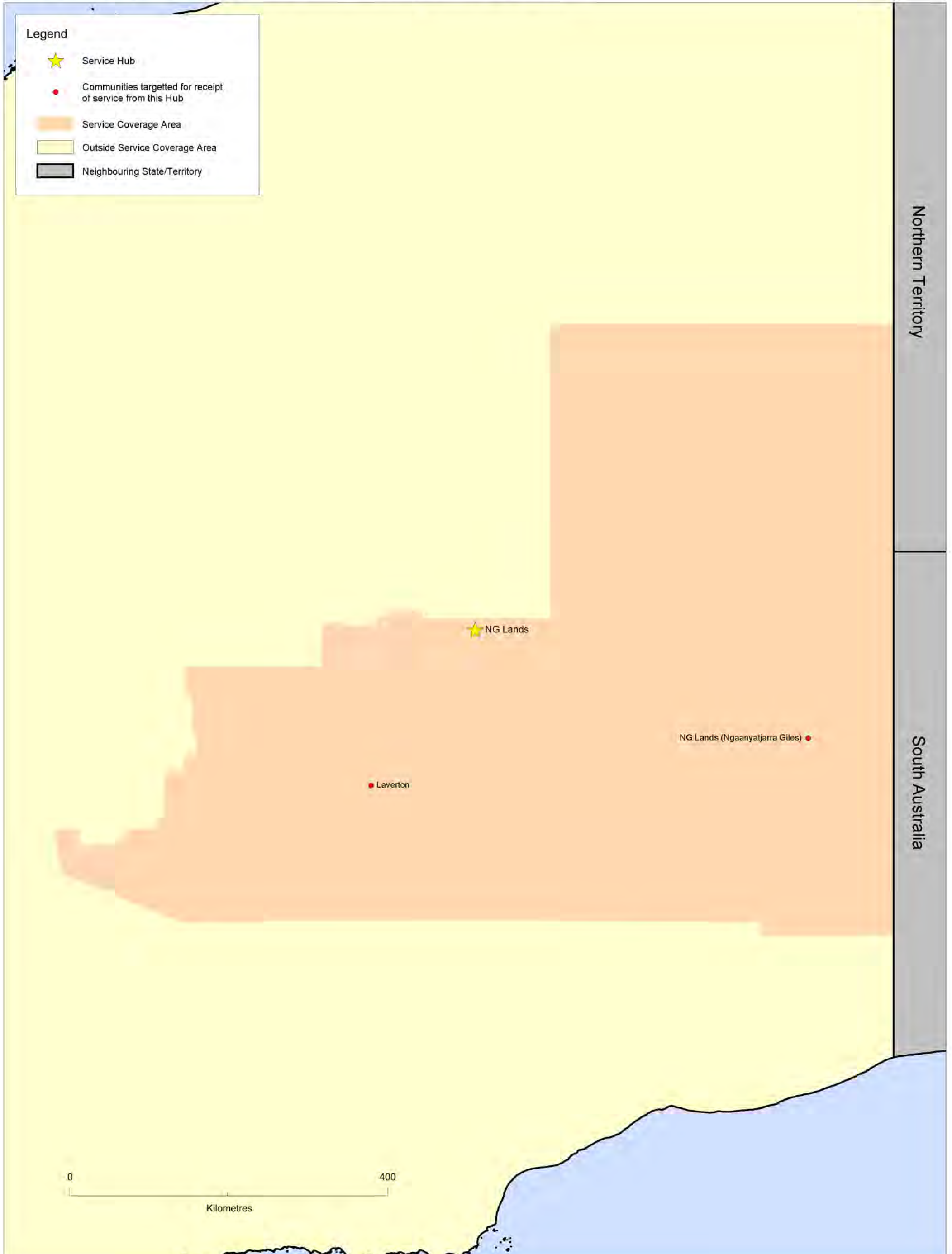
10. Halls Creek – Service Delivery Coverage Area



12. Kununurra – Service Delivery Coverage Area



14. Ngaanyatjarra Lands – Service Delivery Coverage Area



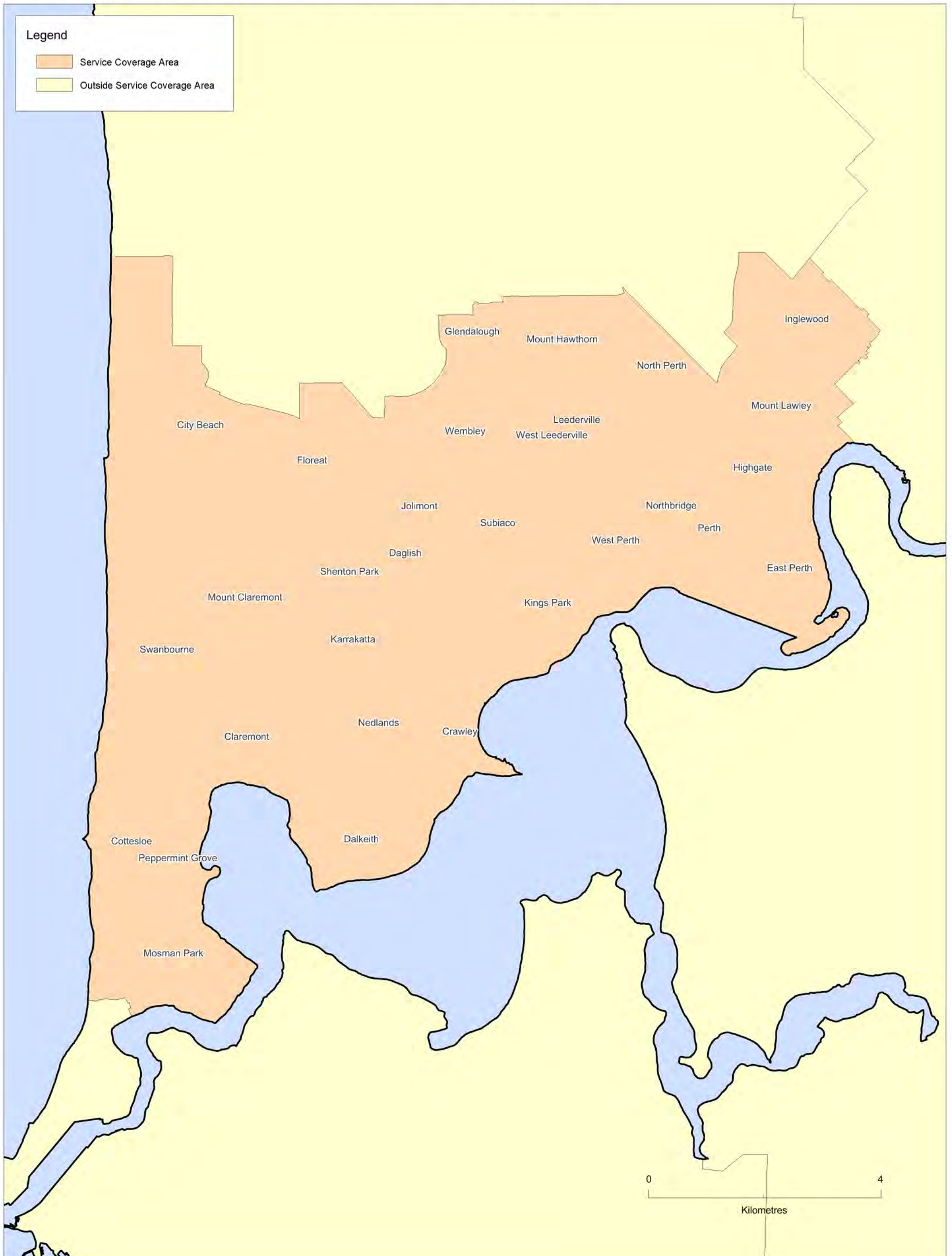
15. Perth Metro 1 – SA4 Perth-North East – Service Delivery Coverage Area



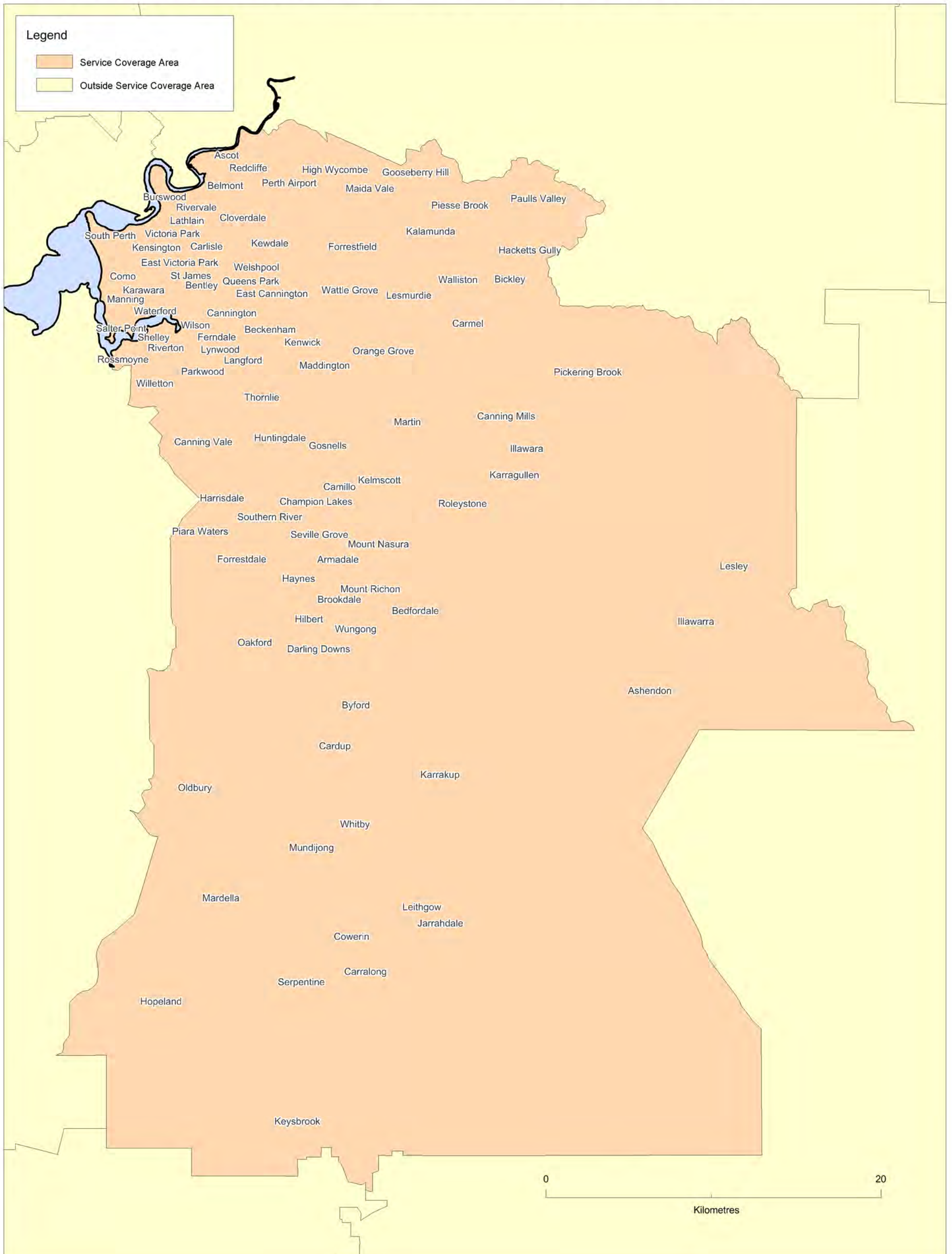
Based on 2011 ASGS (Australian Statistical Geography Standard)
 Boundaries sourced from the Australian Bureau of Statistics
 © 2015, Pitney Bowes Inc. All rights reserved.
 Incorporates PSMA data ©2015. [Copyright and Disclaimer Notice](#)

Produced and authorised by the Programme Office, DSS
 Published on 7 August 2015
 Ref: GR15045 [Perth Metro 1 Hub]
 Map is for illustrative purposes only
 (C) Commonwealth of Australia, 2015

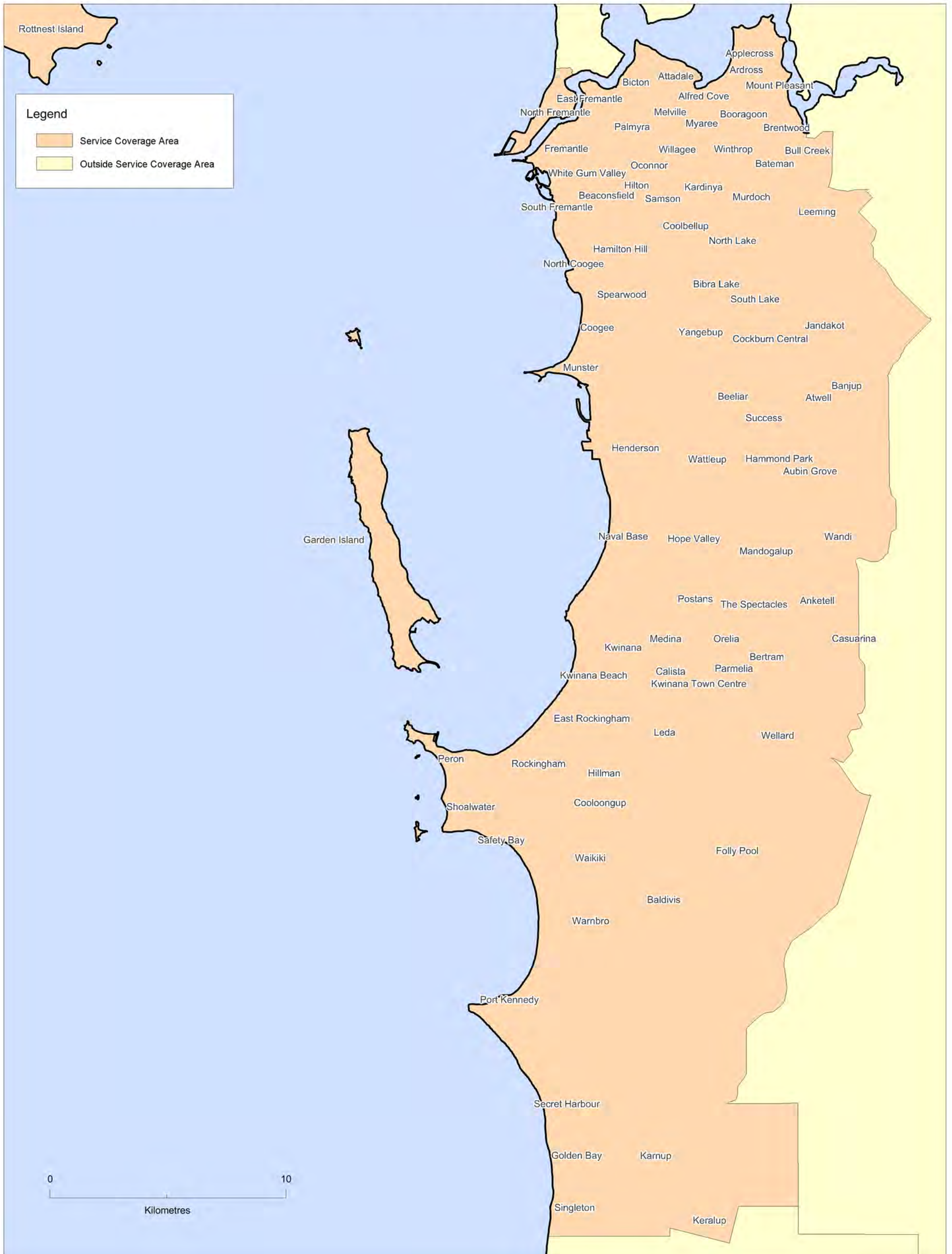
16. Perth Metro 2 – SA4 Perth-Inner – Service Coverage Area



17. Perth Metro 3 – SA4 Perth-South East – Service Delivery Coverage Area



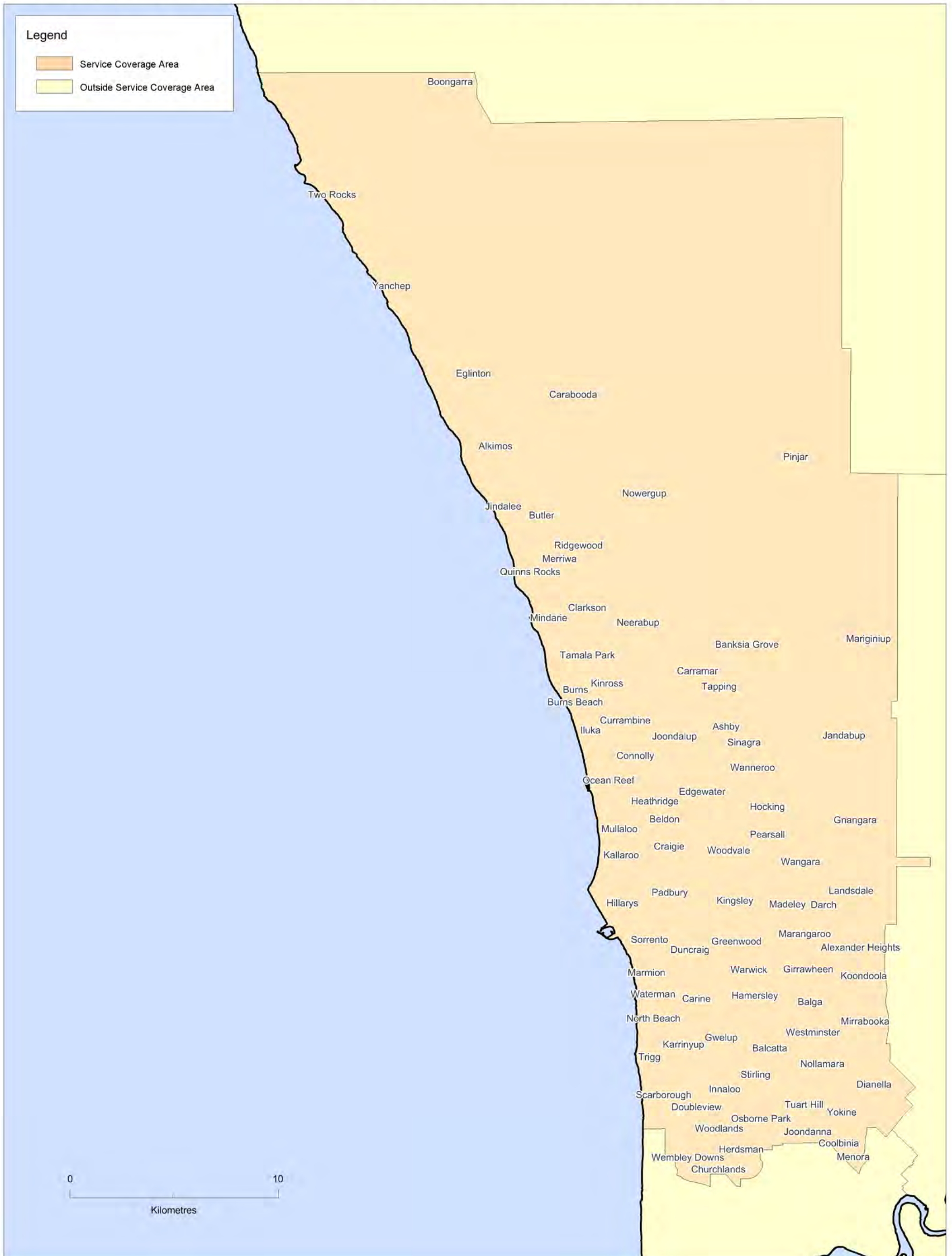
18. Perth Metro 4 – SA4 Perth-South West – Service Delivery Coverage Area



Based on 2011 ASGS (Australian Statistical Geography Standard) Boundaries sourced from the Australian Bureau of Statistics © 2015, Pitney Bowes Inc. All rights reserved. Incorporates PSMA data ©2015. [Copyright and Disclaimer Notice](#)

Produced and authorised by the Programme Office, DSS
 Published on 7 August 2015
 Ref: GR15045 [Perth Metro 4 Hub]
 Map is for illustrative purposes only
 (C) Commonwealth of Australia, 2015

19. Perth Metro 5 – SA4 Perth-North West – Service Delivery Coverage Area



Based on 2011 ASGS (Australian Statistical Geography Standard)
 Boundaries sourced from the Australian Bureau of Statistics
 © 2015, Pitney Bowes Inc. All rights reserved.
 Incorporates PSMA data ©2015. [Copyright and Disclaimer Notice](#)

Produced and authorised by the Programme Office, DSS
 Published on 7 August 2015
 Ref: GR15045 [Perth Metro 5 Hub]
 Map is for illustrative purposes only
 (C) Commonwealth of Australia, 2015